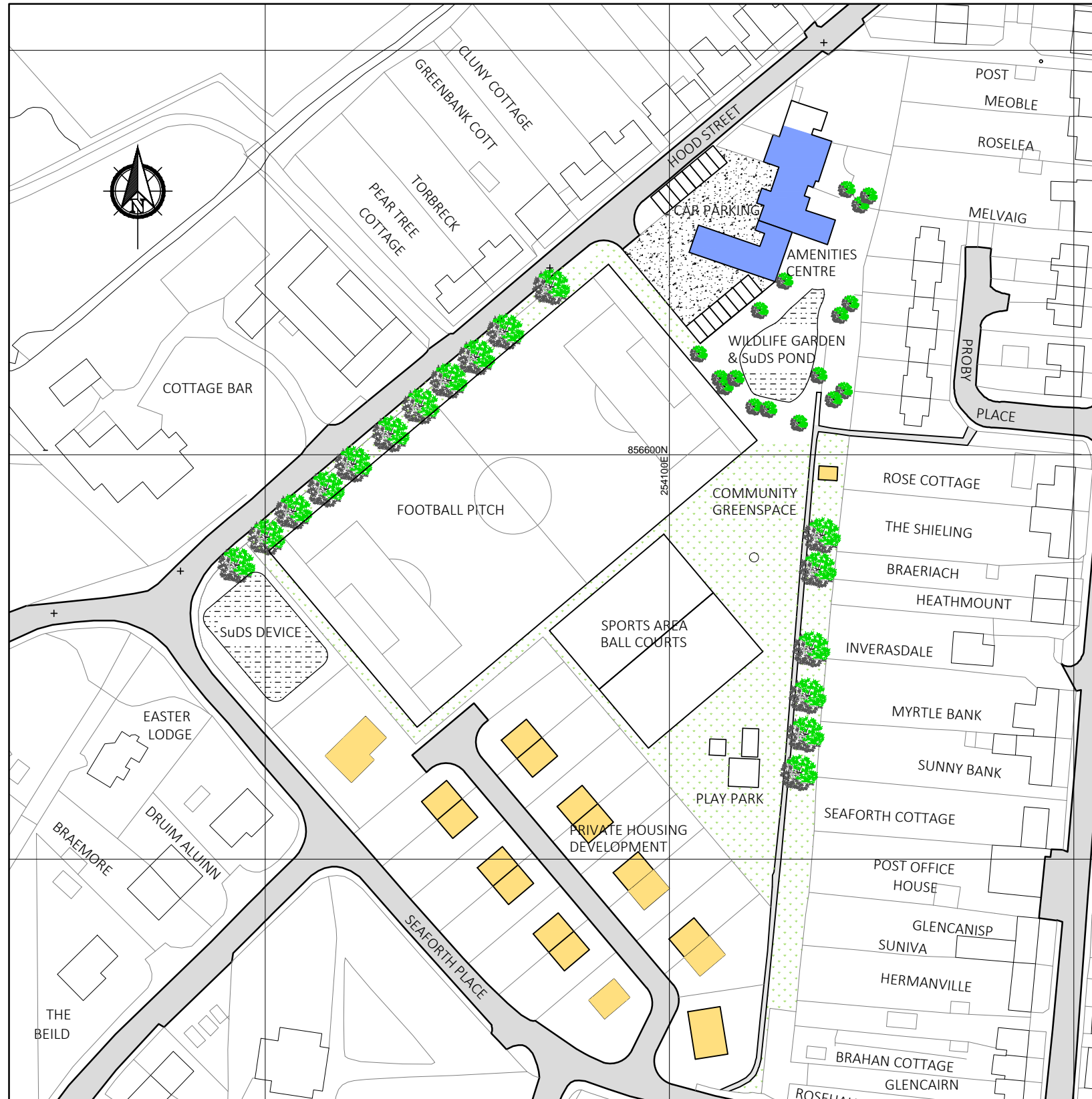


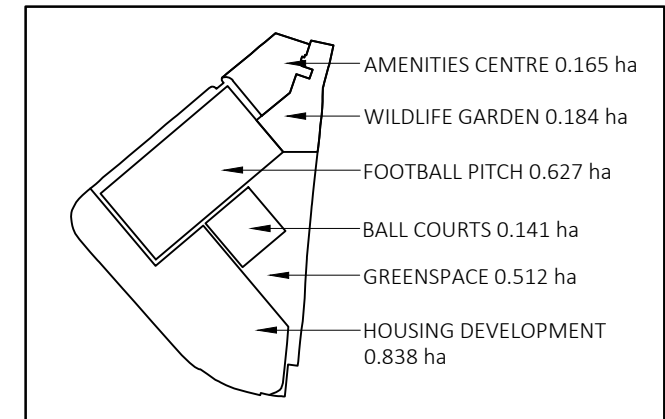
REV	A
DRAWING NO	PR004-001



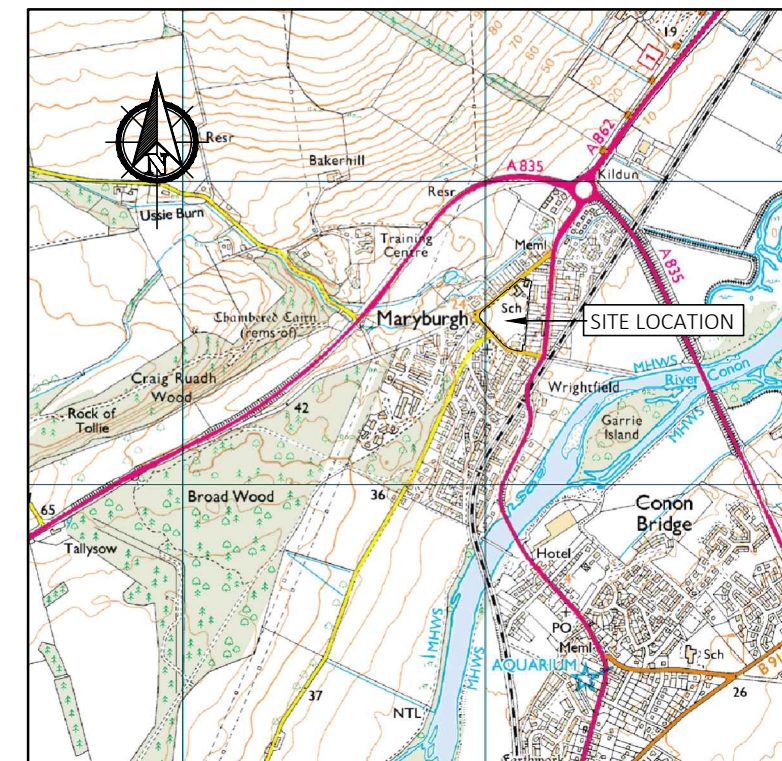
OPTION 1 = FOOTBALL PITCH RE-LOCATED & COMMUNITY CENTRE ON OLD SCHOOL SITE
SCALE 1:1,250

NOTES

1. ALL LEVELS RELATIVE TO OS DATUM
2. ALL DIMENSIONS IN METRES UNLESS OTHERWISE STATED
3. MAP DATA FILES COPYRIGHT © CROWN 2013
4. ORDNANCE SURVEY LICENSE: 100048957
5. ESTIMATED DEVELOPMENT (11.9 BUILDINGS PER HECTARE)
 - 5.1. 2 No. THREE BEDROOM HOUSES
 - 5.2. 15 No. TWO BEDROOM HOUSES



SITE LAYOUT AREAS
TOTAL AREA 2.467 ha
SCALE 1:5,000



SITE LOCATION PLAN
SCALE 1:25,000

CLIENT: MARYBURGH COMMUNITY COUNCIL				PROJECT: DEVELOPMENT OF COMMUNITY LAND		SCALE: AS SHOWN	DRAWN: IDMF	CHECKED:
DIMENSIONS IN MILLIMETRES UNLESS OTHERWISE STATED				TITLE: OPTION 1 (RE-LOCATE FOOTBALL PITCH)		DO NOT SCALE DRAWING	DATE: 27/06/2013	DATE:
COPYRIGHT © IAN DM FRASER, 2012 - 2013				PROJECTION: 		DRAWING No: PR004-001		REV: A
A	08/07/2013	IDMF	SAFER ROUTES TO SCHOOL FOOTPATH SHADED					
REV	DATE	DRAWN	DESCRIPTION					
REVISIONS								



MOBILE: 0755 705 0393
EMAIL: ian@idmfraser.co.uk